
















ZONING DISTRICTS

R1	RESIDENTIAL	
R2	RESIDENTIAL	
A	APARTMENTS	
MH	MOBILE HOME	
NS	NEIGHBORHOOD SERVICE	
O	OFFICE	
LR	LOCAL RETAIL	
C	COMMERCIAL	
M	MANUFACTURING	
PD1	PLANNED DEVELOPMENT DISTRICT 1	
PD2	PLANNED DEVELOPMENT DISTRICT 2	
PD3	PLANNED DEVELOPMENT DISTRICT 3	
PD4	PLANNED DEVELOPMENT DISTRICT 4	
TH	TOWN HOUSES	

ZONING MAP FOR THE
CITY OF

GRAHAM
 Where Texas Comes Home
YOUNG COUNTY, TEXAS



CORLETT, PROBST & BOYD, P.L.L.C.
 ENGINEERS - SURVEYORS
 4605 OLD JACKSBORO HIGHWAY
 WICHITA FALLS, TEXAS 76302
 (940)723-1455

REVISED 2-8-17
 REVISED 5-17-16
 REVISED 2-16-11
 REVISED 5-8-08
 REVISED 4-16-08

C:\PBI\CPI\CORLETT\GRAHAM_CITY_MAP_ZONING_MAPPING_ZONING_MAP_P-2\13/2017_2:13 PM_5-2/13/2017_2:11 PM_WALT